HealthyCity

Information + action for social change

# 22nd Annual USC/SCAG Demographic Workshop

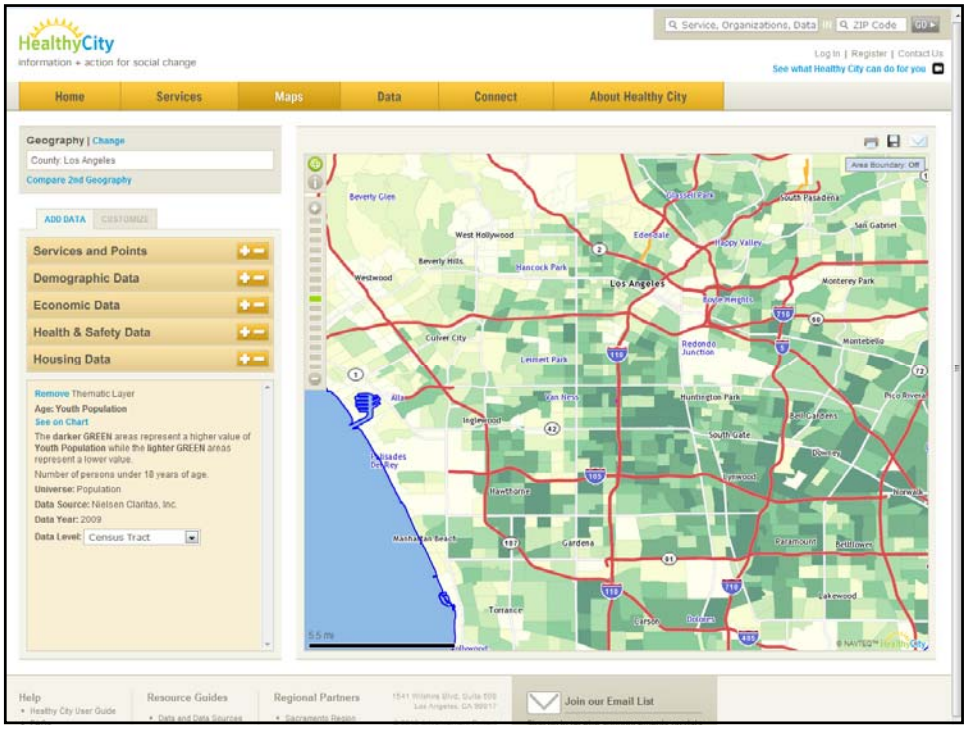
HealthyCity
information + action for social change
Service, Organizations, Data
ZIP Code
Log In | Register | Contact Us
See what Healthy City can do for you
Home
Services
Maps
Data
Connect
About Healthy City
Geography | Change
County: Los Angeles
Compare 2nd Geography
ADD DATA
CUSTOMIZE
Services and Points
Demographic Data
Economic Data
Health & Safety Data
Housing Data
Remove Thematic Layer
Age: Youth Population
See on Chart
The darker GREEN areas represent a higher value of Youth Population while the lighter GREEN areas represent a lower value.
Number of persons under 18 years of age.
Universe: Population
Data Source: Nielsen Claritas, Inc.
Data Year: 2009
Data Level: Census Tract
Area Boundary: Off
Los Angeles
Help
Healthy City User Guide
Resource Guides
Regional Partners
Join our Email List

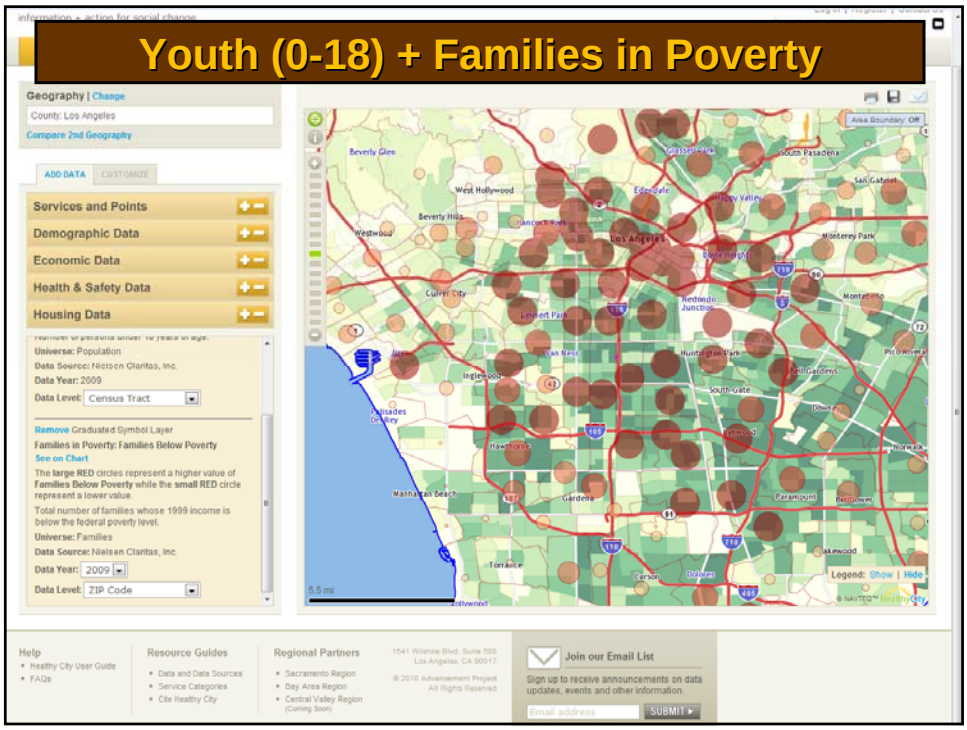
Youth (0-18) + Families in Poverty
Geography | Change
County: Los Angeles
Compare 2nd Geography
ADD DATA
CUSTOMIZE
Services and Points
Demographic Data
Economic Data
Health & Safety Data
Housing Data
Universe: Population
Data Source: Nielsen Claritas, Inc.
Data Year: 2009
Data Level: Census Tract
Remove Graduated Symbol Layer
Families in Poverty: Families Below Poverty
See on Chart
The large RED circles represent a higher value of Families Below Poverty while the small RED circle represent a lower value.
Total number of families whose 1999 income is below the federal poverty level.
Universe: Families
Data Source: Nielsen Claritas, Inc.
Data Year: 2009
Data Level: ZIP Code
Area Boundary: Off
Legend: Show | Hide
Help
Healthy City User Guide
FAQs
Resource Guides
Data and Data Sources
Service Categories
Cite Healthy City
Regional Partners
Sacramento Region
Bay Area Region
Central Valley Region
(Coming Soon)
1541 Wilshire Blvd, Suite 508
Los Angeles, CA 90017
© 2010 Advancement Project
All Rights Reserved
Join our Email List
Sign up to receive announcements on data updates, events and other information.
Email address
SUBMIT

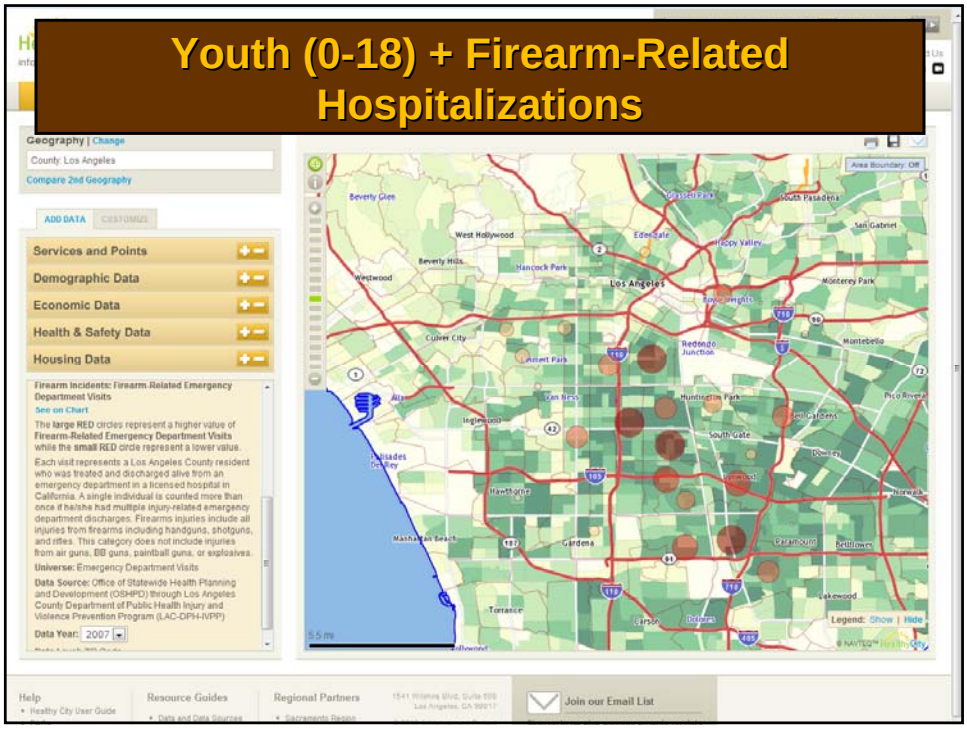
Youth (0-18) + Firearm-Related Hospitalizations
Geography | Change
County: Los Angeles
Compare 2nd Geography
ADD DATA
CUSTOMIZE
Services and Points
Demographic Data
Economic Data
Health & Safety Data
Housing Data
Firearm Incidents: Firearm-Related Emergency Department Visits
See on Chart
The large RED circles represent a higher value of Firearm-Related Emergency Department Visits while the small RED circle represent a lower value.
Each visit represents a Los Angeles County resident who was treated and discharged alive from an emergency department in a licensed hospital in California. A single individual is counted more than once if he/she had multiple injury-related emergency department discharges. Firearms injuries include all injuries from firearms including handguns, shotguns, and rifles. This category does not include injuries from air guns, BB guns, paintball guns, or explosives.
Universe: Emergency Department Visits
Data Source: Office of Statewide Health Planning and Development (OSHPD) through Los Angeles County Department of Public Health Injury and Violence Prevention Program (LAC-DPH-IVPP)
Data Year: 2007
Area Boundary: Off
Legend: Show | Hide
Help
Healthy City User Guide
Resource Guides
Regional Partners
Join our Email List

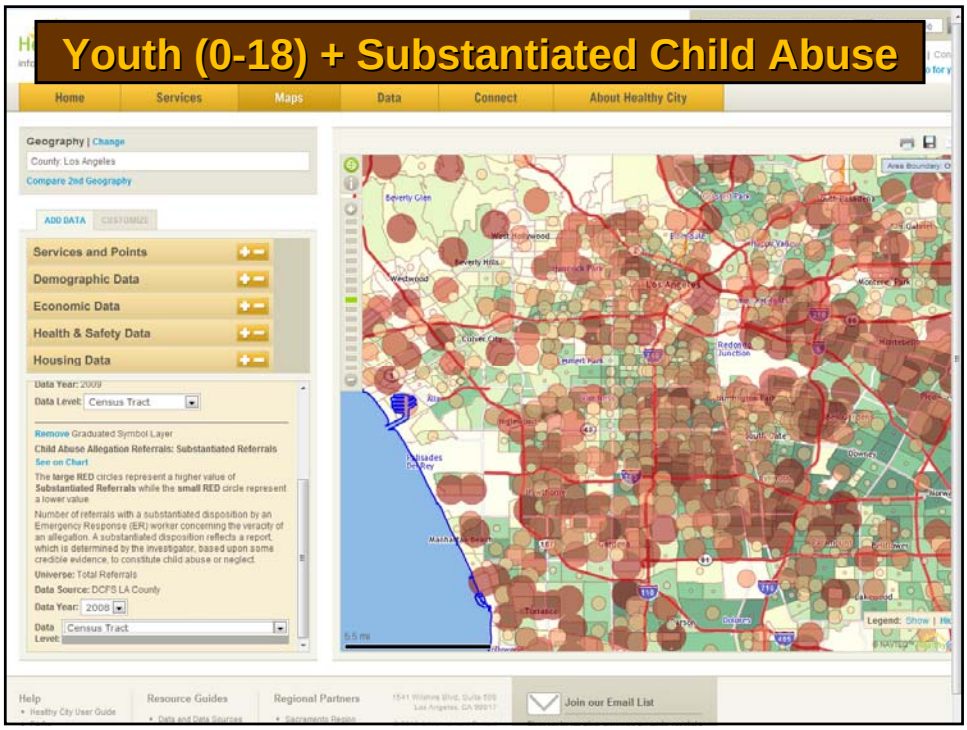
Youth (0-18) + Substantiated Child Abuse
Home
Services
Maps
Data
Connect
About Healthy City
Geography | Change
County: Los Angeles
Compare 2nd Geography
ADD DATA
CUSTOMIZE
Services and Points
Demographic Data
Economic Data
Health & Safety Data
Housing Data
Data Year: 2009
Data Level: Census Tract
Remove Graduated Symbol Layer
Child Abuse Allegation Referrals: Substantiated Referrals
See on Chart
The large RED circles represent a higher value of Substantiated Referrals while the small RED circle represent a lower value
Number of referrals with a substantiated disposition by an Emergency Response (ER) worker concerning the veracity of an allegation. A substantiated disposition reflects a report, which is determined by the investigator, based upon some credible evidence, to constitute child abuse or neglect.
Universe: Total Referrals
Data Source: DCFS LA County
Data Year: 2008
Data Level: Census Tract
Legend: Show | Hide
Help
Healthy City User Guide
Resource Guides
Regional Partners
Join our Email List

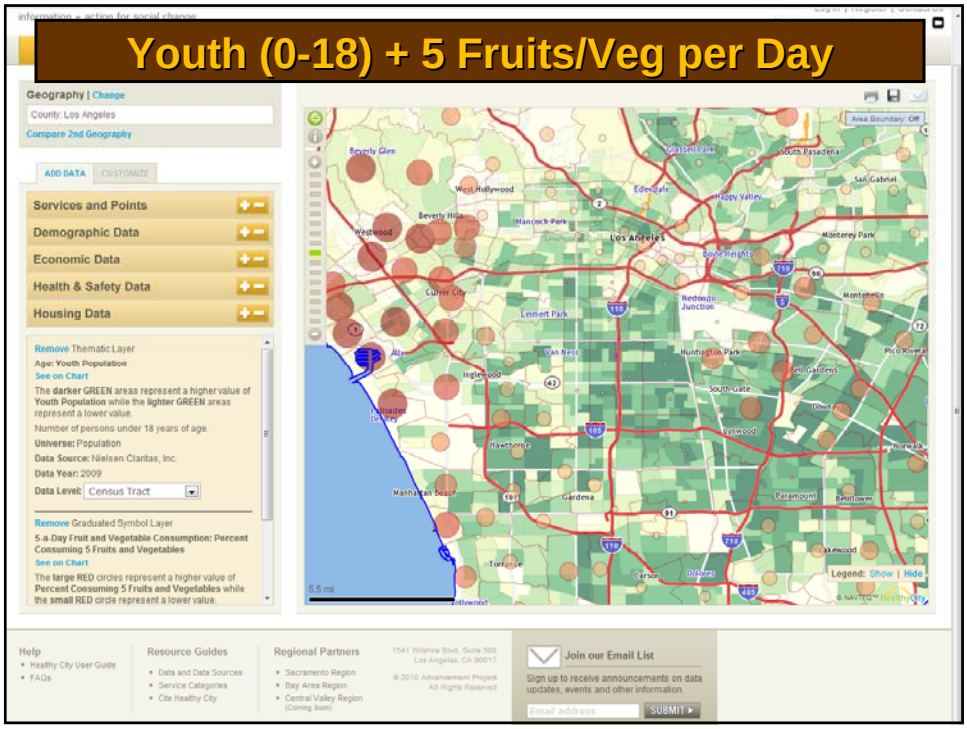
Youth (0-18) + 5 Fruits/Veg per Day
Geography | Change
County: Los Angeles
Compare 2nd Geography
ADD DATA
CUSTOMIZE
Services and Points
Demographic Data
Economic Data
Health & Safety Data
Housing Data
Remove Thematic Layer
Age: Youth Population
See on Chart
The darker GREEN areas represent a higher value of Youth Population while the lighter GREEN areas represent a lower value.
Number of persons under 18 years of age.
Universe: Population
Data Source: Nielsen Claritas, Inc.
Data Year: 2009
Data Level: Census Tract
Remove Graduated Symbol Layer
5-a-Day Fruit and Vegetable Consumption: Percent Consuming 5 Fruits and Vegetables
See on Chart
The large RED circles represent a higher value of Percent Consuming 5 Fruits and Vegetables while the small RED circle represent a lower value.
Help
Healthy City User Guide
FAQs
Resource Guides
Data and Data Sources
Service Categories
Cite Healthy City
Regional Partners
Sacramento Region
Bay Area Region
Central Valley Region
Join our Email List
Sign up to receive announcements on data updates, events and other information.
Email address
SUBMIT

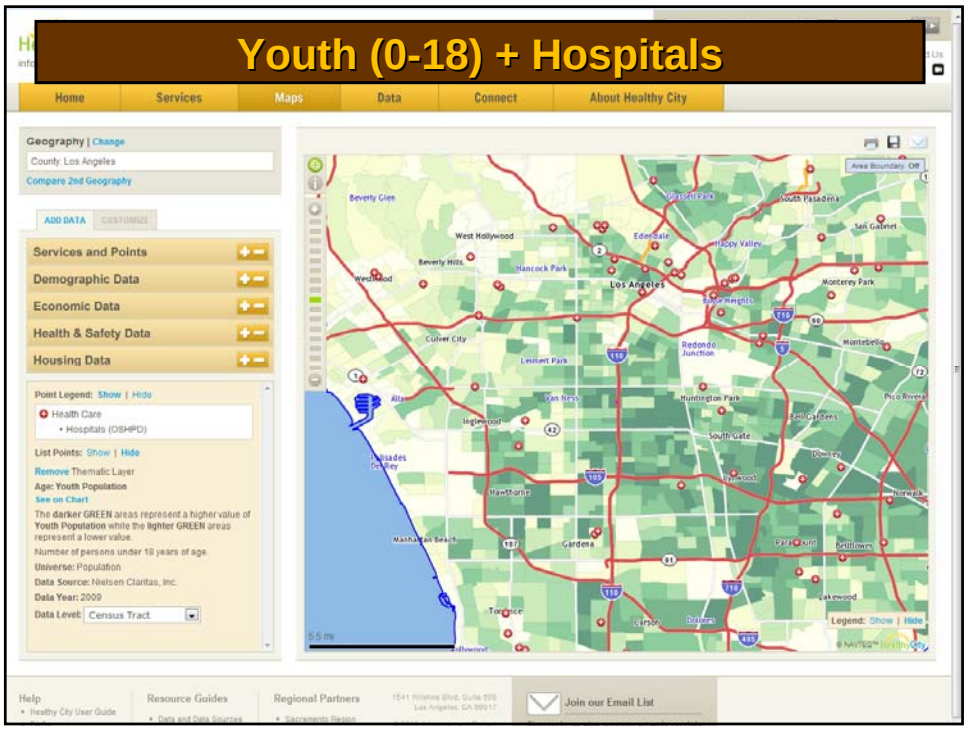
Youth (0-18) + Hospitals
Home
Services
Maps
Data
Connect
About Healthy City
Geography | Change
County: Los Angeles
Compare 2nd Geography
ADD DATA
CUSTOMIZE
Services and Points
Demographic Data
Economic Data
Health & Safety Data
Housing Data
Point Legend: Show | Hide
Health Care
Hospitals (OSHPD)
List Points: Show | Hide
Remove Thematic Layer
Age: Youth Population
See on Chart
The darker GREEN areas represent a higher value of Youth Population while the lighter GREEN areas represent a lower value.
Number of persons under 18 years of age.
Universe: Population
Data Source: Nielsen Claritas, Inc.
Data Year: 2009
Data Level: Census Tract
Help
Resource Guides
Regional Partners
Join our Email List

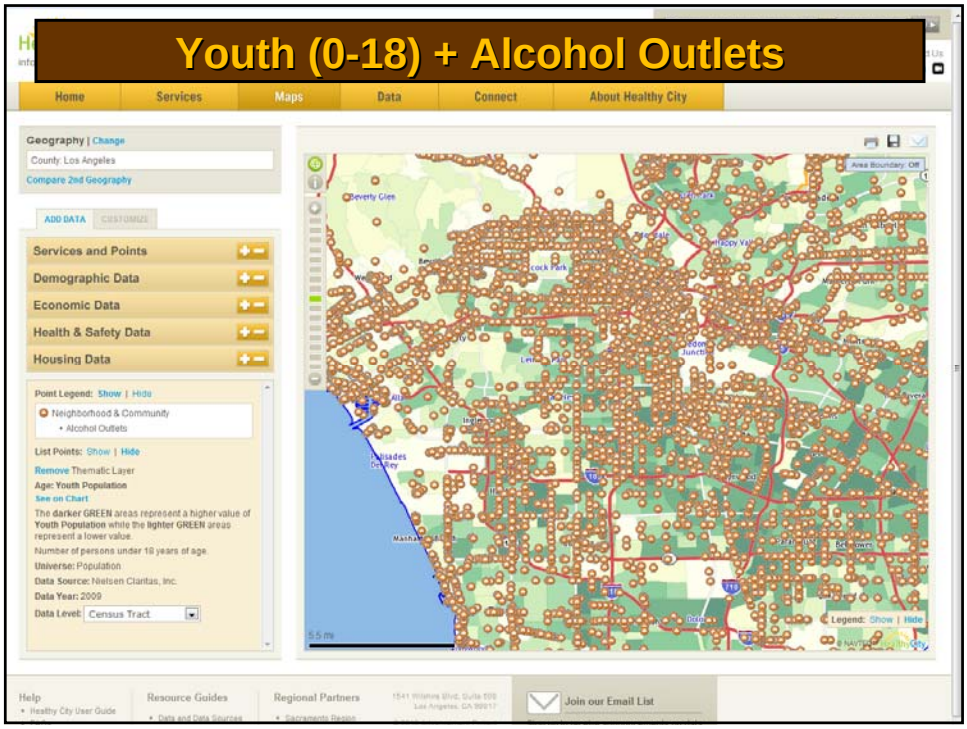
Youth (0-18) + Alcohol Outlets
Home
Services
Maps
Data
Connect
About Healthy City
Geography | Change
County: Los Angeles
Compare 2nd Geography
ADD DATA
CUSTOMIZE
Services and Points
Demographic Data
Economic Data
Health & Safety Data
Housing Data
Point Legend: Show | Hide
Neighborhood & Community
Alcohol Outlets
List Points: Show | Hide
Remove Thematic Layer
Age: Youth Population
See on Chart
The darker GREEN areas represent a higher value of Youth Population while the lighter GREEN areas represent a lower value.
Number of persons under 18 years of age.
Universe: Population
Data Source: Nielsen Claritas, Inc.
Data Year: 2009
Data Level: Census Tract
Legend: Show | Hide
Help
Healthy City User Guide
Resource Guides
Regional Partners
Join our Email List

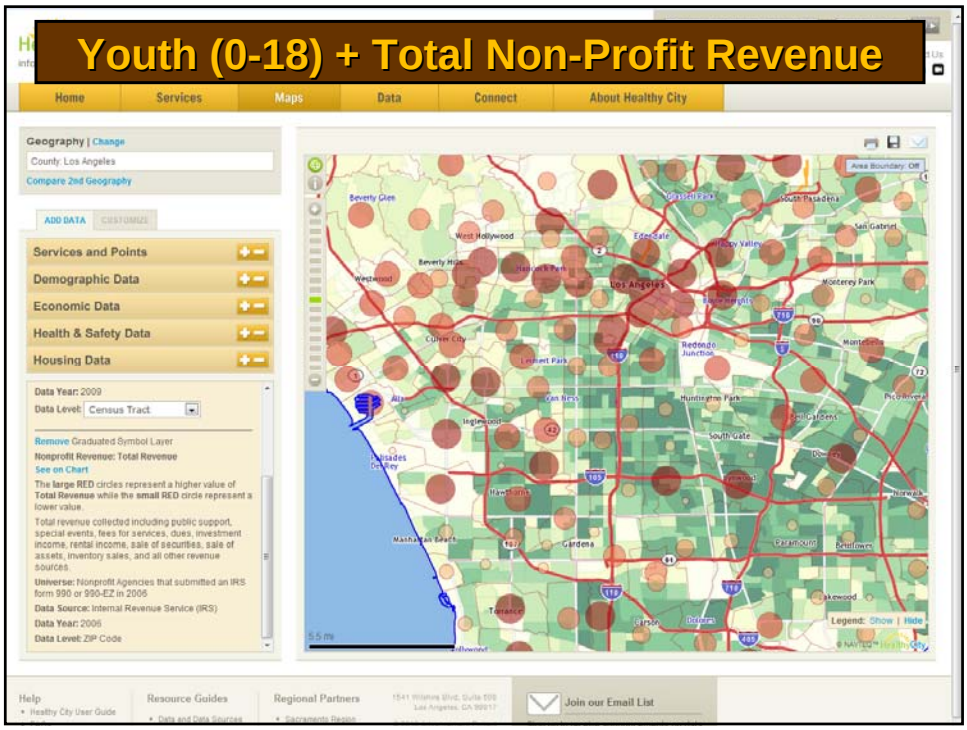
Youth (0-18) + Total Non-Profit Revenue
Home
Services
Maps
Data
Connect
About Healthy City
Geography | Change
County: Los Angeles
Compare 2nd Geography
ADD DATA
CUSTOMIZE
Services and Points
Demographic Data
Economic Data
Health & Safety Data
Housing Data
Data Year: 2009
Data Level: Census Tract
Remove Graduated Symbol Layer
Nonprofit Revenue: Total Revenue
See on Chart
The large RED circles represent a higher value of Total Revenue while the small RED circle represent a lower value.
Total revenue collected including public support, special events, fees for services, dues, investment income, rental income, sale of securities, sale of assets, inventory sales, and all other revenue sources.
Universe: Nonprofit Agencies that submitted an IRS form 990 or 990-EZ in 2006
Data Source: Internal Revenue Service (IRS)
Data Year: 2006
Data Level: ZIP Code
Legend: Show | Hide
Help
Healthy City User Guide
Resource Guides
Regional Partners
Join our Email List
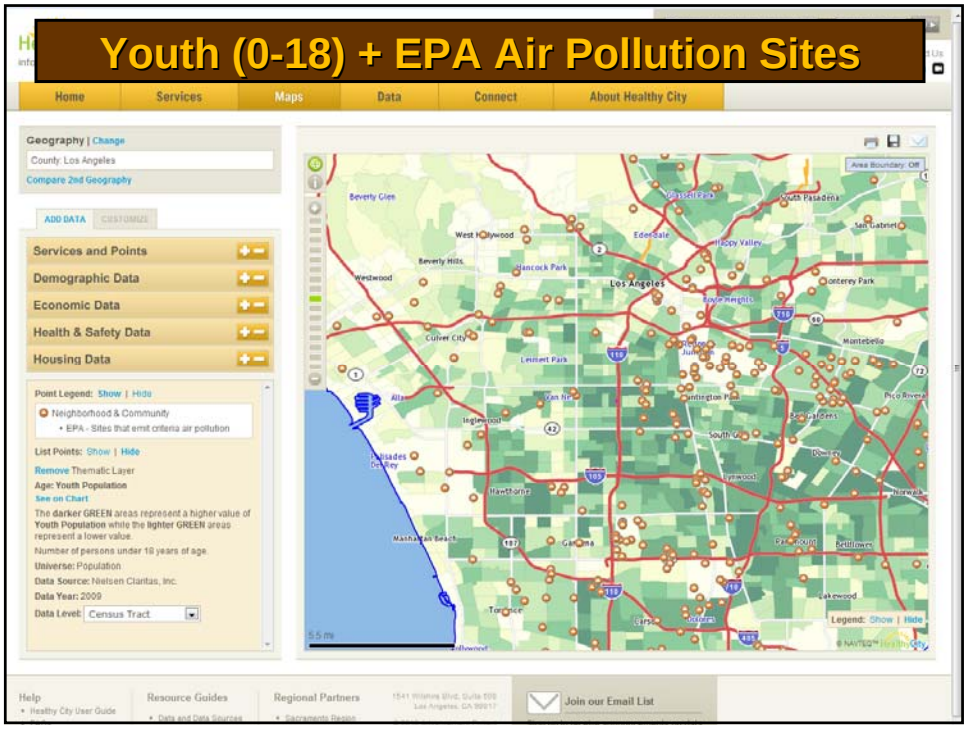
# Youth (0-18) + EPA Air Pollution Sites