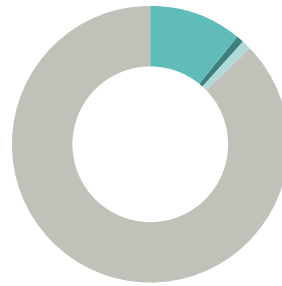





VENTURA COUNTY ACTIVE TRANSPORTATION FACTS & FIGURES

- Ventura County has cycling linkage between Ventura and Ojai
- 6 Cities with Complete Streets Policies, with 4 adopted Complete Streets plans, and 4 in progress
- 50% of cities within Ventura County have completed/initiated Safe Routes to Schools Plans or Programs



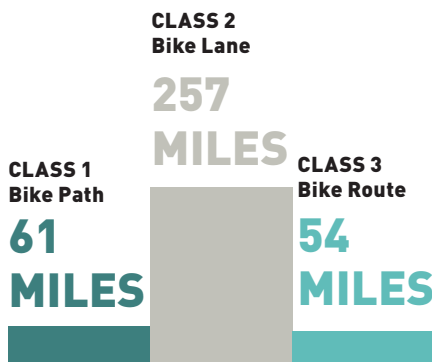
TRIPS BY MODE

10.9% 
0.97% 
1.11% 

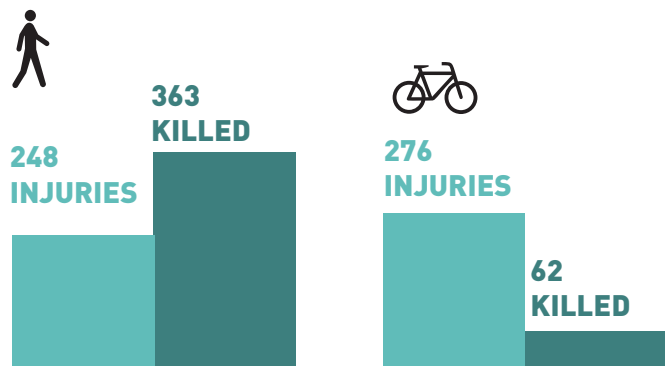
5% OF HOUSEHOLDS WITH NO CAR ACCESS



MILES OF BIKEWAY BY CLASS (2012)

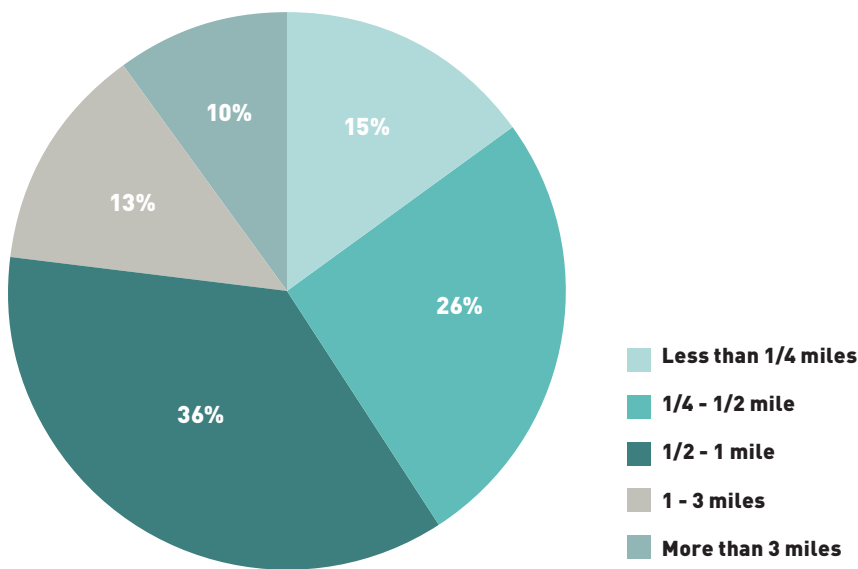


SAFETY CONCERNS (2012)

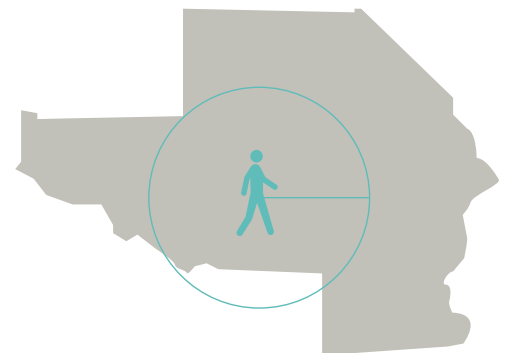


SCAG REGION-WIDE ACTIVE TRANSPORTATION FACTS & FIGURES

PERCENTAGE OF BIKING TRIPS BY DISTANCE



THE AVERAGE WALKING TRIP IN THE SCAG REGION IS **1/2 MILE**



WALKING COMPRISES **17%** OF ALL TRIPS IN THE SCAG REGION INCLUDING:



2%
Commuting



19%
Shopping



19%
School Trips